

facebook

Email or Phone

Password

Log In

[Forgot account?](#)



US NWS Pacific
Tsunami Warning
Center

@UsNwsPacificTsunami
WarningCenter

Home

About

Photos


Reviews

Videos

Posts

Community

Create a Page



Like

Share

Send Message

Photos

Webinar on Tsunamis

Science, Preparedness, Alerts, and New Advances!



GeoHazards Messaging Collaboratory

TweetChat on Tsunamis

Use #TsunamiPrep! Get questions answered + share tsunami resources.




GeoHazards Messaging Collaboratory

Host: @TheTsunamiZone

When: Friday, March 16th, 2018 at 12:00 PM PT

Who: Various scientists and agency Twitter accounts.

Why: Follow the official Q&A led by @TheTsunamiZone and/or ask your own questions with #TsunamiPrep



Sumatra 2004

See All

4.7

4.7 out of 5 · Based on the opinion of 347 people

Community

See All

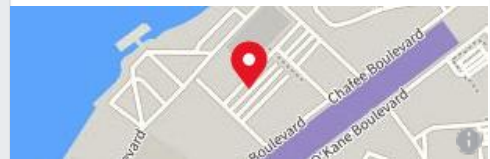
78,913 people like this

81,455 people follow this

154 check-ins

About

See All



1845 Wasp Blvd (4,837.38 mi)
Honolulu, Hawaii 96818

Get Directions

(808) 725-6300

Contact US NWS Pacific Tsunami
Warning Center on Messenger

tsunami.gov

Government Organization

Hours
Always Open

Recommendations and Reviews



Recommended by 35 people

Page Transparency

See More


Facebook is showing information to help you better understand the purpose of a Page. See actions taken by the people who manage and post content.





every one should go to higher ground if they can

September 13



Great Site !!!!!!!!!!!!!

April 16

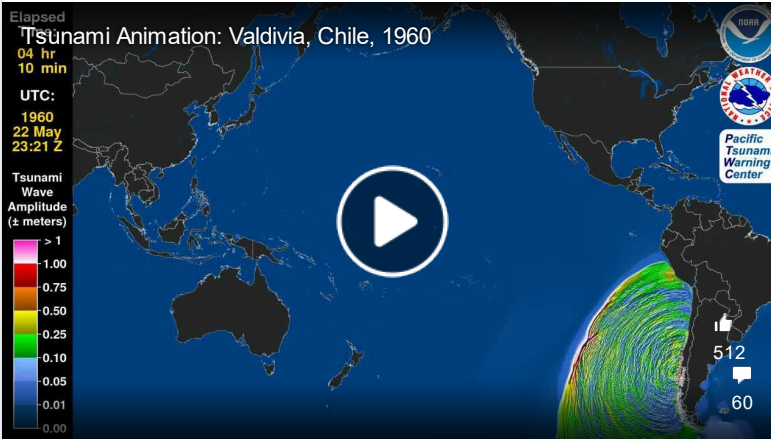


Humanity deserves to be informed of events regardless of weather the government thinks it's good for... [See More](#)

June 13, 2018

[See All](#)

Videos



Tsunami Animation: Prince ...

124
31

Perspective: a graphical co...

61
8

[See All](#)

Posts



US NWS Pacific Tsunami Warning Center

September 3 at 5:43 PM · 🌐

Last week's earthquake off the coast of Oregon is part of our new animation showing 40 years of earthquake activity in the the Pacific Northwest, also known as Cascadia.

People



78,913 likes

154 visits

Related Pages



NASA's Hurricane Web Pa... ✓
Government Organization



National Tsunami Warning... ✓
Government Organization



U.S. Geological Survey (U... ✓
Government Organization



NOAA Satellite and Inform... ✓
Government Organization



US NOAA NWS - UNESCO IO...
Government Organization

[See More](#)

Pages Liked by This Page



US National Weather Service ...



Hawaii Emergency Managem...



US National Weather Service ...



U.S. National Weather Se... ✓



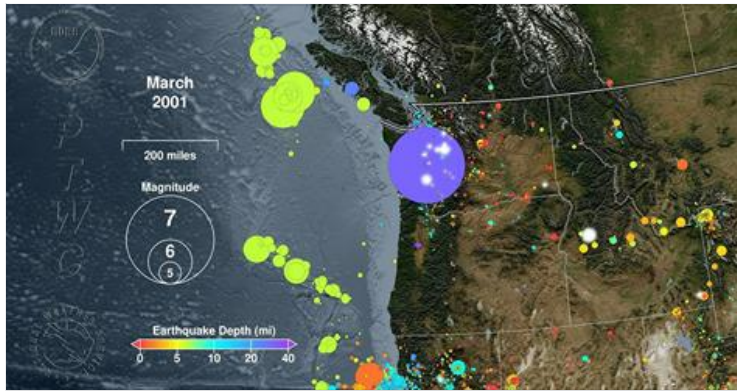
NOAA Science On a Sphere ✓

[See More](#)

Places ▶ Honolulu, Hawaii ▶ Community Organization ▶ Government Organization ▶ US NWS Pacific Tsunami Warning Center

English (US) · Español · Português (Brasil) · Français (France) · Deutsch





YOUTUBE.COM

Earthquakes of Cascadia: 1979 - 2019

The widely-felt M6.3 earthquake of August 29, 2019 on the Blanco...



335

27 Comments 734 Shares

Like Comment Share



US NWS Pacific Tsunami Warning Center

July 21 · 🌐

New #earthquake animation from #PTWC shows 30 years of seismic activity in #California leading up to this month's 7.1 magnitude #californiaearthquake

<https://youtu.be/qYgz1OCbeu8>



YOUTUBE.COM

Earthquakes of California: 1989 - 2019



364

17 Comments 278 Shares

Like Comment Share

See All

See More ▾

See more of US NWS Pacific Tsunami Warning Center on Facebook

Log In

or

Create New Account